
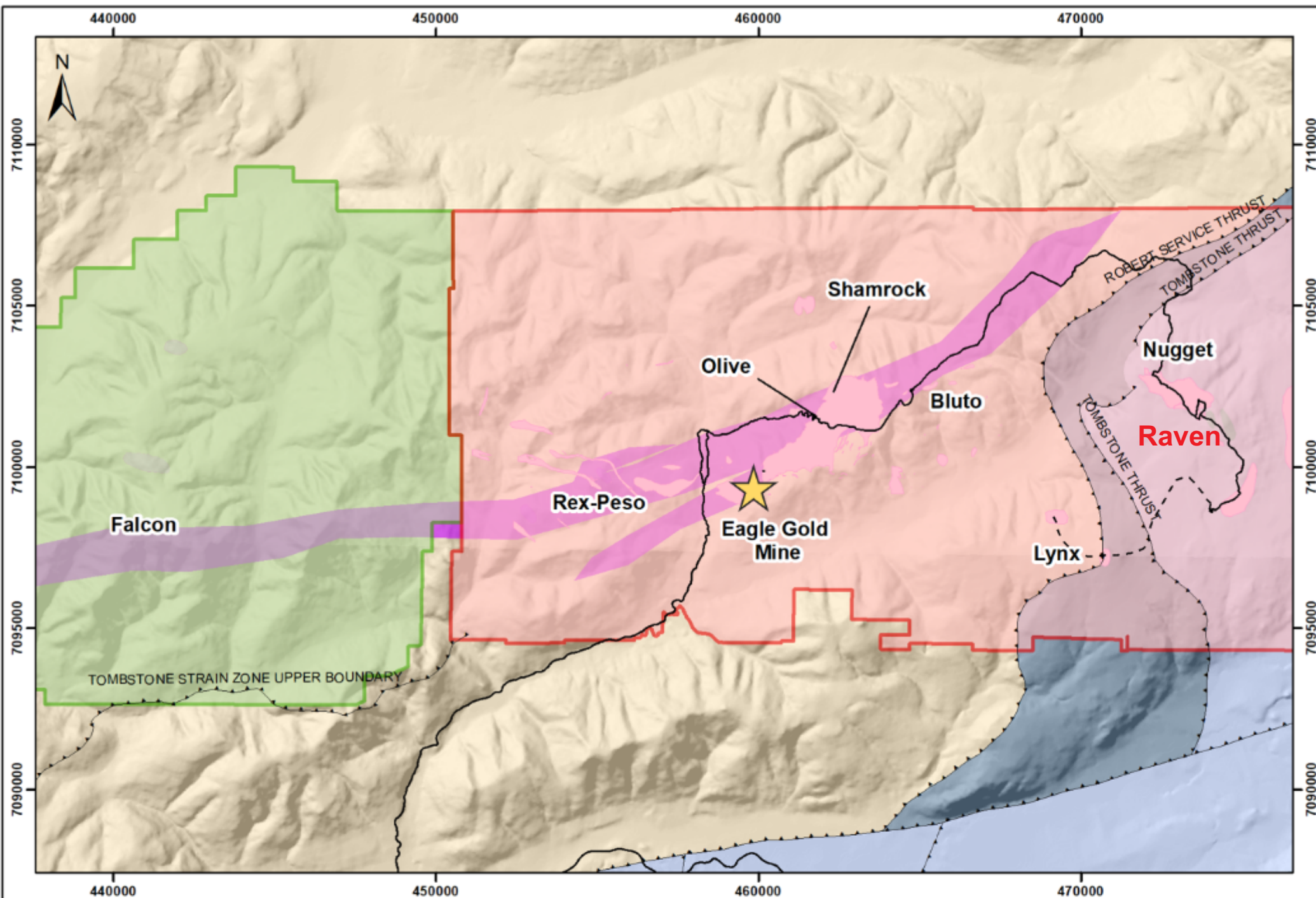


Legend			
●	2020 DDH	—	2020 DDH Trace
●	2019 DDH	—	Historic_DDH_Trace
●	2018 DDH	—	2018 DDH Trace
—	2019_Trenches	—	2018_Trenches
	Nugget Granodiorite	—	Roads
- - -	Sections		



Projection: NAD83 UTM Zone 8N	Drawn By: H.K.
Date: August 16, 2020	Scale: As shown

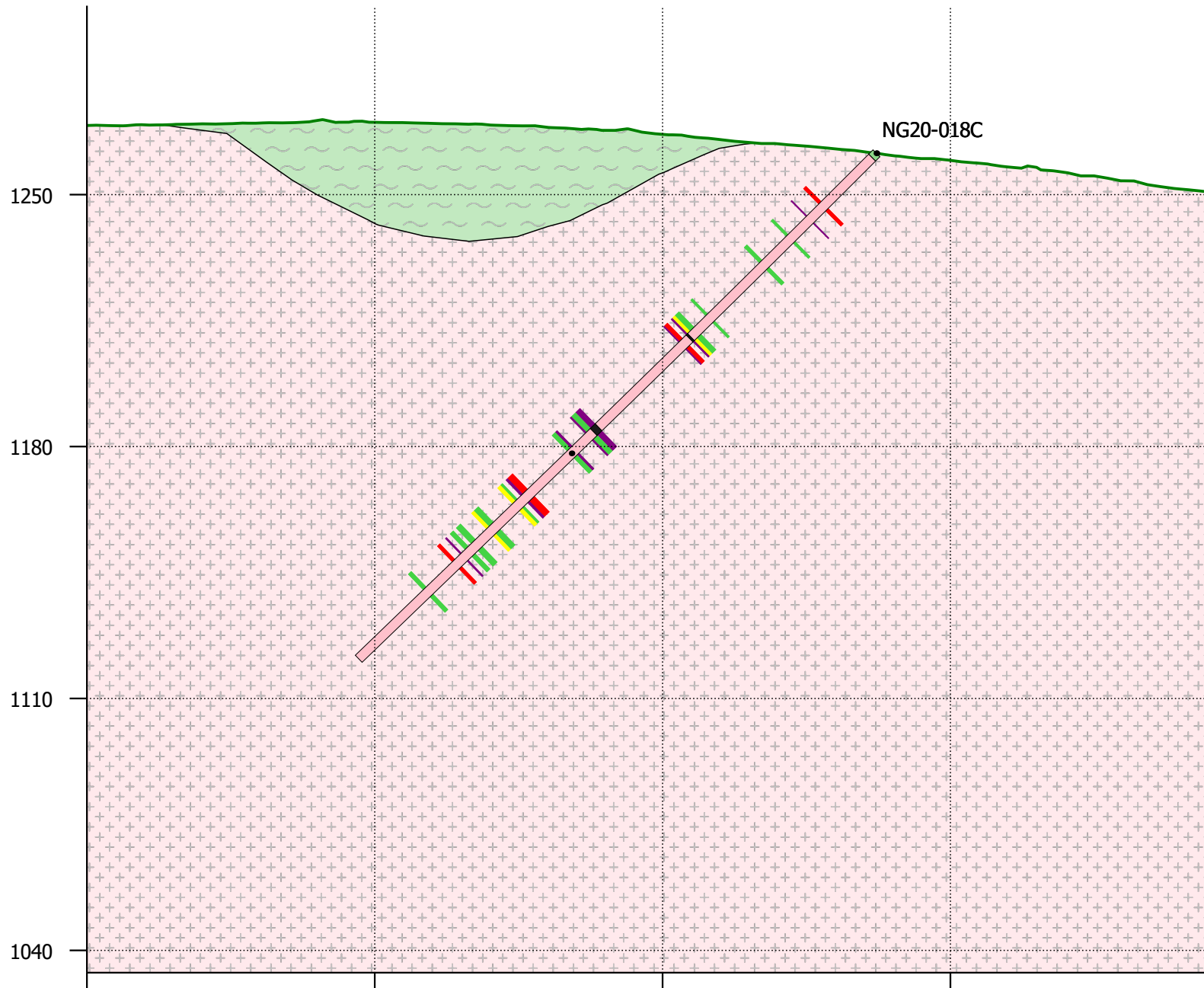
VICTORIA GOLD PROJECTS YUKON TERRITORY
2020 Raven Drilling



Legend			Projection: NAD83 UTM Zone 8N	Drawn By: HK	VICTORIA GOLD PROJECTS YUKON TERRITORY	
<ul style="list-style-type: none"> — Road - - - Planned Lynx Access - - - Regional Fault 	<ul style="list-style-type: none"> DG Claims VBW Claims Au-Ag-W Dublin Gulch Mineralized Trend 		YGS Regional Geology <ul style="list-style-type: none"> Granodiorite Galena Mafic Intrusive 	<ul style="list-style-type: none"> Keno Hill Metasediment Eam Group Metasediment Hyland Group Metasediment 		

A

Section 1

B

Legend

Surfaces

— Topography

Au ppm

■ ≤ 0.1 ■ ≤ 1.5
■ ≤ 0.5 ■ > 1.5
■ ≤ 0.8

Lithology

■ FDYK ■ SED
■ GND ■ Structure
■ GRNST ■ VEIN
■ OVB

GM

■ GND
■ SED

Location

A: 473859, 7101636

B: 473821, 7101946

Scale: 1:1,600

Vertical exaggeration: 1x

0m 50m



x: 473859
y: 7101636

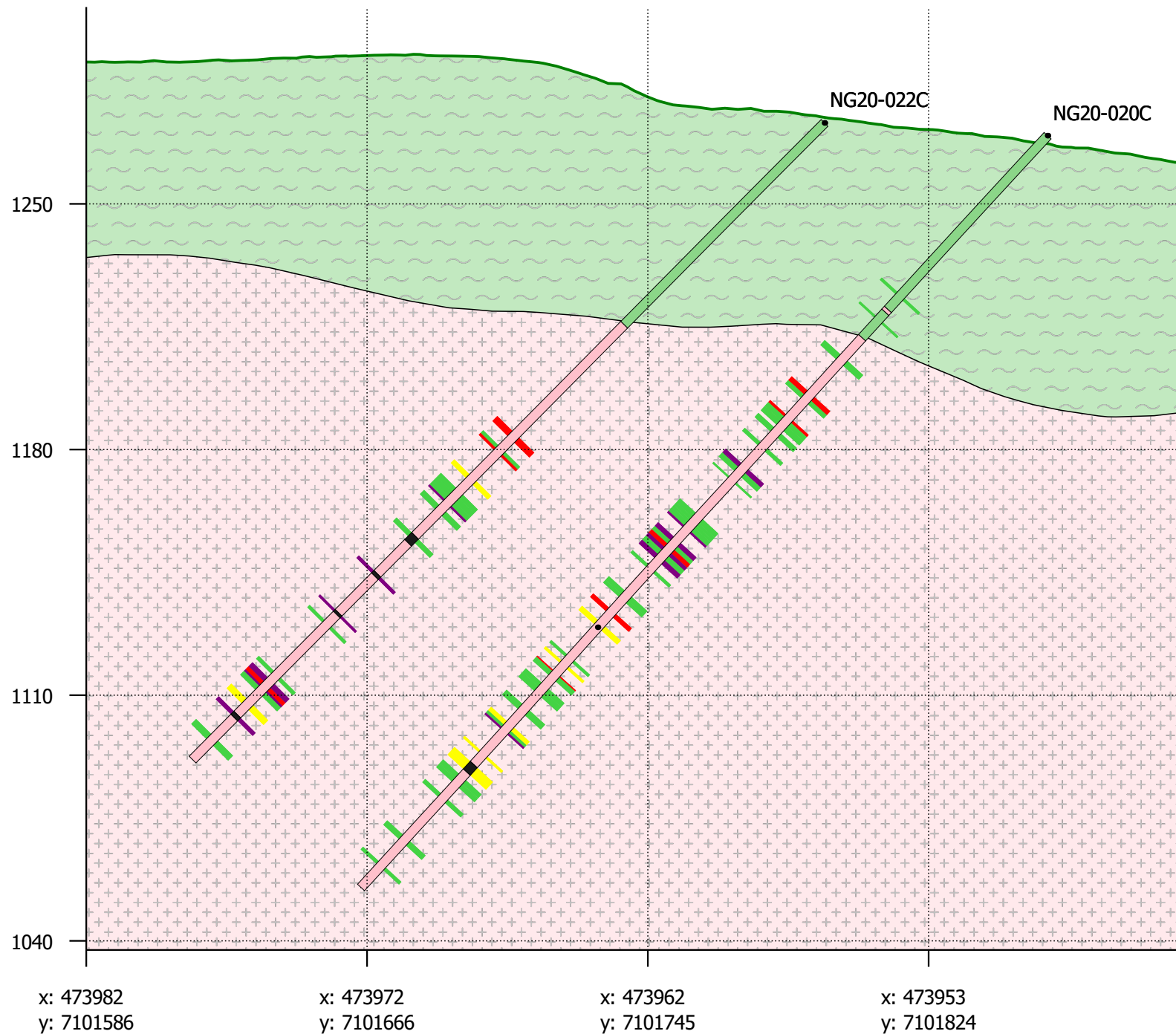
x: 473849
y: 7101715

x: 473839
y: 7101795

x: 473830
y: 7101874

A

Section 3

B

Legend

Surfaces

— Topography

Au ppm

■ ≤ 0.1 ■ ≤ 1.5
■ ≤ 0.5 ■ > 1.5
■ ≤ 0.8

Lithology

■ FDYK ■ SED
■ GND ■ Structure
■ GRNST ■ VEIN
■ OVB

GM

■ GND
■ SED

Location

A: 473982, 7101586

B: 473944, 7101897

Scale: 1:1,600

Vertical exaggeration: 1x

0m 50m



x: 473982
y: 7101586

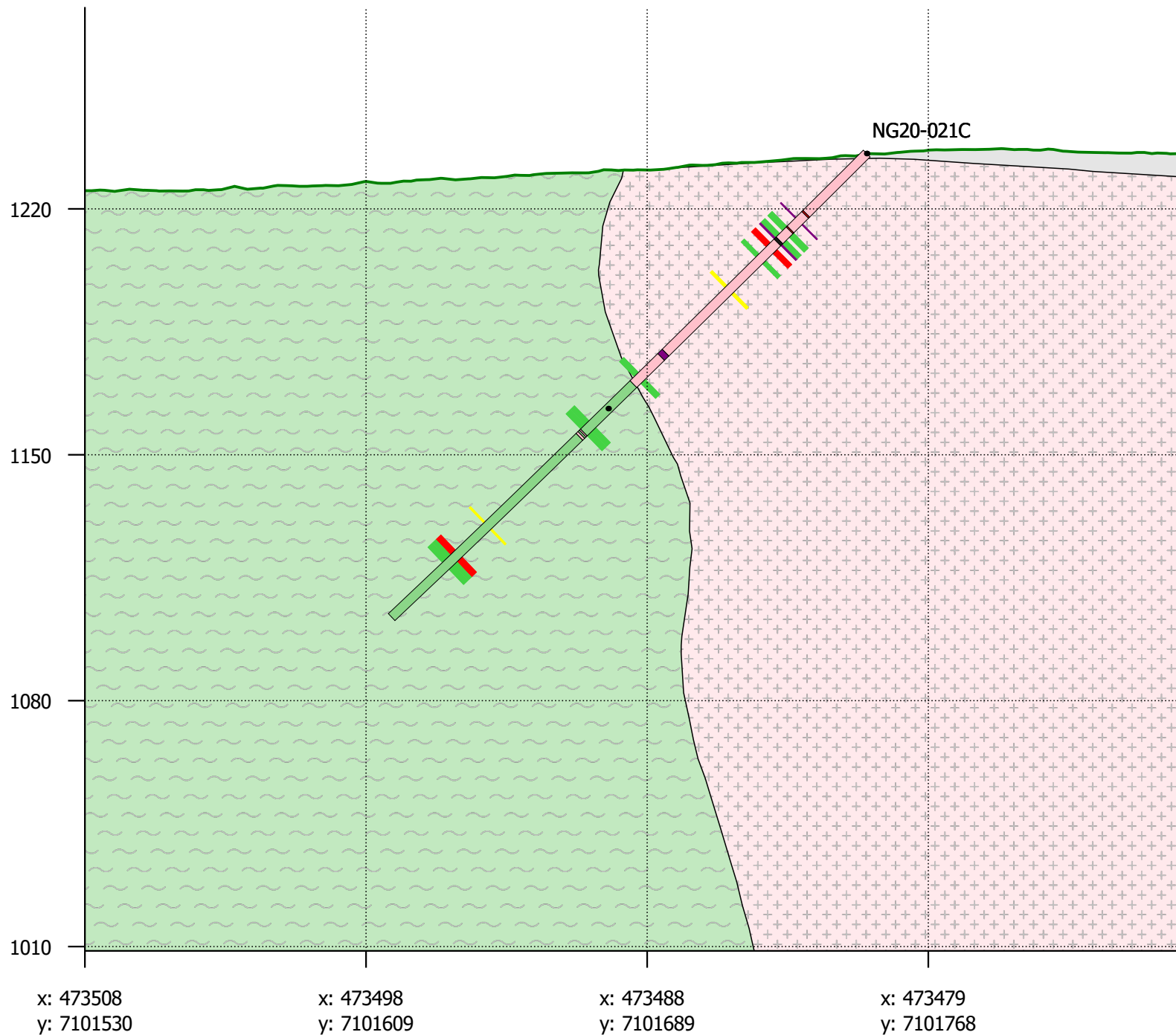
x: 473972
y: 7101666

x: 473962
y: 7101745

x: 473953
y: 7101824

A

Section 4

B

Legend

Surfaces

— Topography

Au ppm

■ ≤ 0.1 ■ ≤ 1.5
■ ≤ 0.5 ■ > 1.5
■ ≤ 0.8

Lithology

■ FDYK ■ SED
■ GND ■ Structure
■ GRNST ■ VEIN
■ OVB

GM

■ GND ■ OVB
■ SED

Location

A: 473508, 7101530

B: 473470, 7101841

Scale: 1:1,600

Vertical exaggeration: 1x

0m 50m



x: 473508
y: 7101530

x: 473498
y: 7101609

x: 473488
y: 7101689

x: 473479
y: 7101768